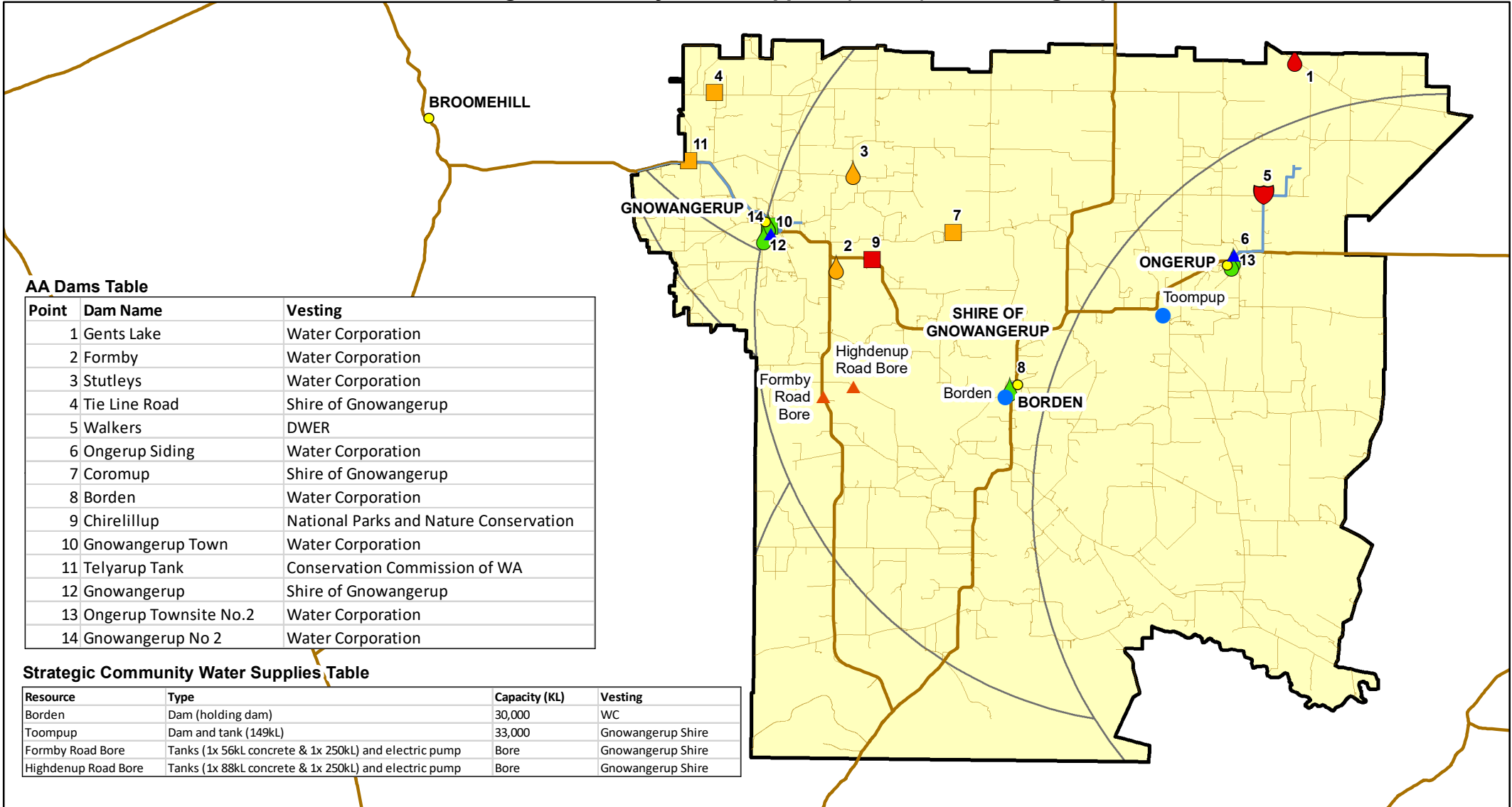


AA Dams & Strategic Community Water Supplies (SCWS) at Gnowangerup



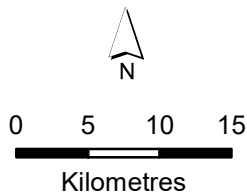
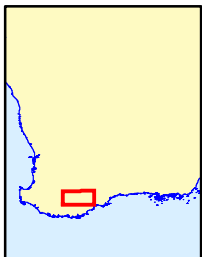
AA Dams Table

Point	Dam Name	Vesting
1	Gents Lake	Water Corporation
2	Formby	Water Corporation
3	Stutleys	Water Corporation
4	Tie Line Road	Shire of Gnowangerup
5	Walkers	DWER
6	Ongerup Siding	Water Corporation
7	Coromup	Shire of Gnowangerup
8	Borden	Water Corporation
9	Chirelillup	National Parks and Nature Conservation
10	Gnowangerup Town	Water Corporation
11	Telyarup Tank	Conservation Commission of WA
12	Gnowangerup	Shire of Gnowangerup
13	Ongerup Townsite No.2	Water Corporation
14	Gnowangerup No 2	Water Corporation

Strategic Community Water Supplies Table

Resource	Type	Capacity (KL)	Vesting
Borden	Dam (holding dam)	30,000	WC
Toompup	Dam and tank (149kL)	33,000	Gnowangerup Shire
Formby Road Bore	Tanks (1x 56kL concrete & 1x 250kL) and electric pump	Bore	Gnowangerup Shire
Highdenup Road Bore	Tanks (1x 88kL concrete & 1x 250kL) and electric pump	Bore	Gnowangerup Shire

LOCALITY MAP



- Towns
- Railway
- Water Corporation Pipes
- Main Roads
- Shire of Gnowangerup
- 40km Buffer

Strategic Community Water Supplies

- Bore
- Small (less than 5,000 kL)
- Medium (5,000 to 10,000 kL)
- Large (more than 10,000 kL)

AA Dams

- | | | | |
|--------------|------|-----|------|
| DWER | High | Low | None |
| Shire | High | Low | None |

- | | | | |
|------------------|------|-----|------|
| Watercorp | High | Low | None |
| Other | High | Low | None |



Project Information
 Client: Sandy Turton-Parkinson
 Map Author: G. Paul
 Filename: EFWRPShireOfGnowangerup.mxd
 Compilation date: 11/02/2020
 Coordinate System: GDA 1994 MGA Zone 50

While the Department has made reasonable efforts to ensure the accuracy of this data, the department accepts no responsibility for any inaccuracies and persons relying on this data do so at their own risk.